

60000

62000

64000

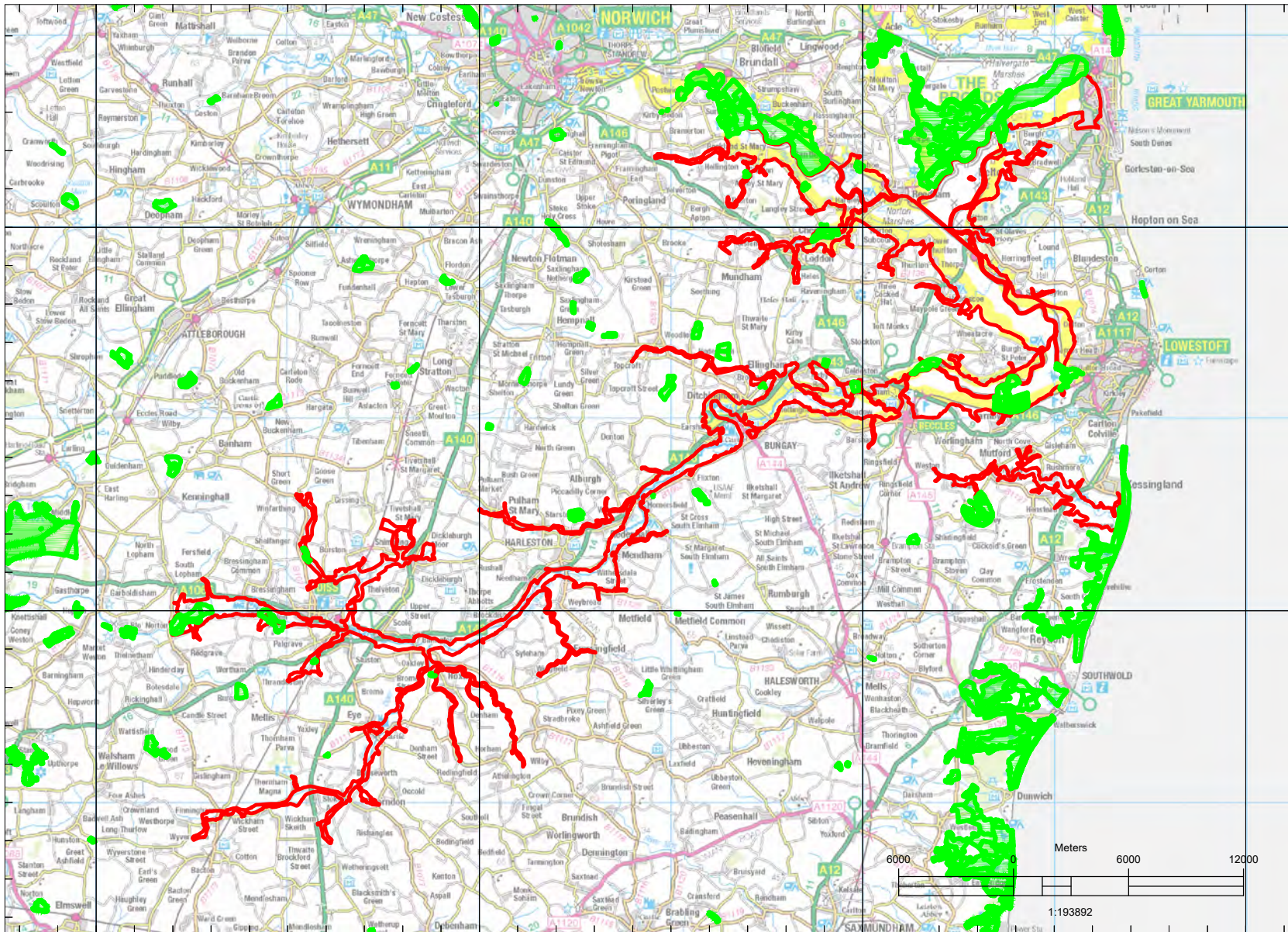
66000

30000

28000

30000

28000




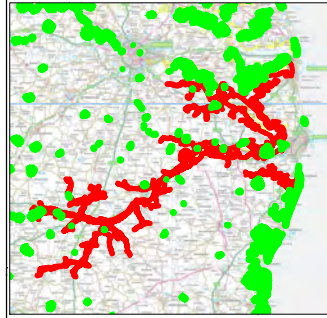



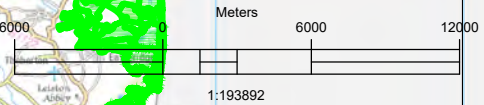
60000

62000

64000

66000

SSSI	
	
LEGEND	
	- Board's Boundary
	- SSSI
KEY MAP	
	
	
SCALE	SHEET NUMBER
Best fit	© Crown Copyright and database rights (2012). All rights reserved OS licence number 100052639.
PLOT DATE	Index
17/03/2022	Reproduced by permission of Ordnance Survey on behalf of HMSO. © Crown copyright and database right 2012. All rights reserved. Ordnance Survey 100052706.
FILE NAME	
SSSI.dwg	



62000

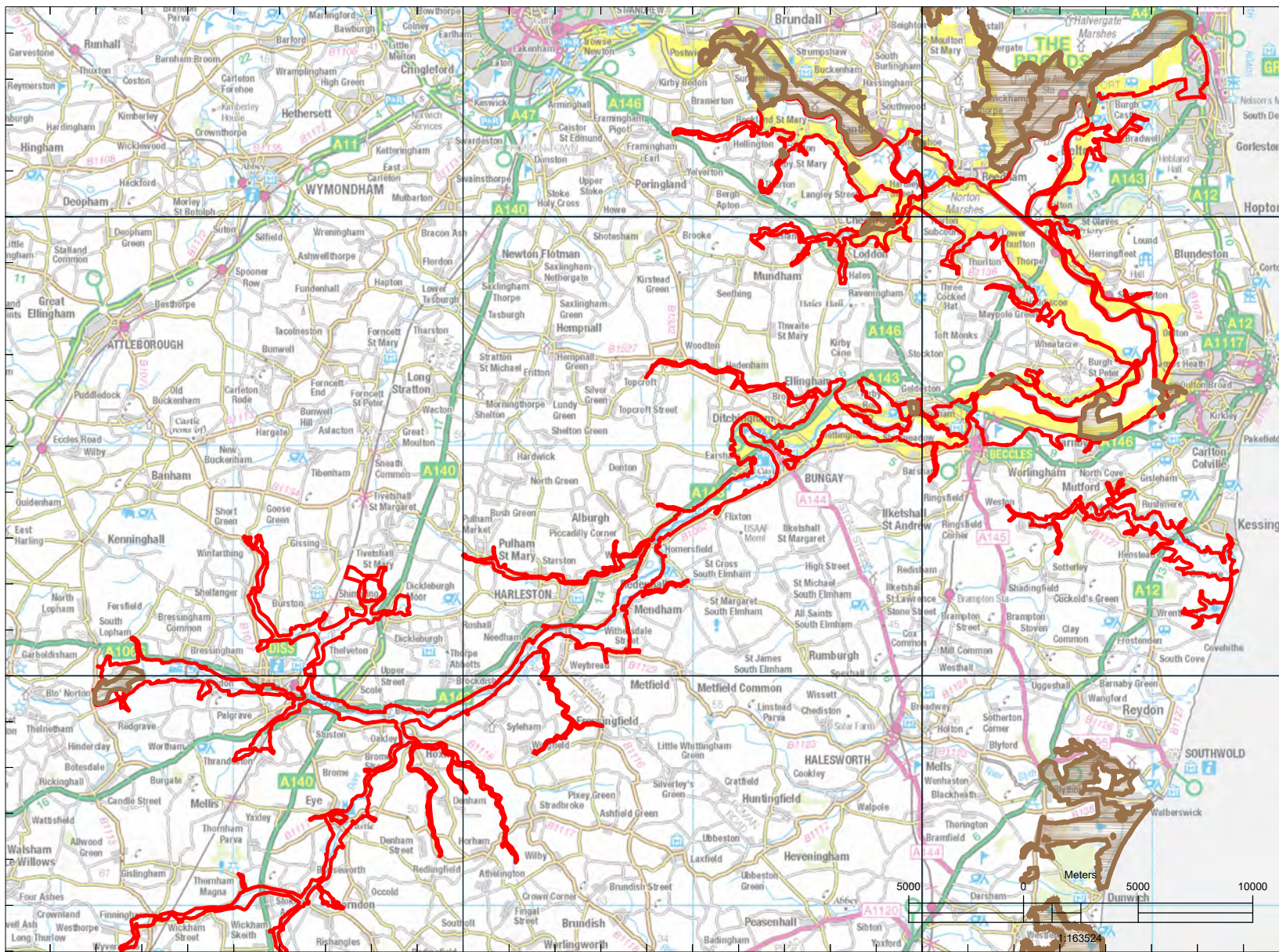
64000

30000

30000

28000

28000



62000

64000

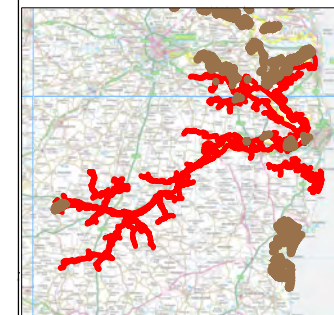
RAMSAR



LEGEND

- - Board's Boundary
- RAMSAR

KEY MAP



SCALE	SHEET NUMBER
Best fit	© Crown Copyright and database rights [2012]. All rights reserved OS licence number 100052706.
PLOT DATE	RAMSAR
17/03/2022	
FILE NAME	
RAMSAR.dwg	



60000

62000

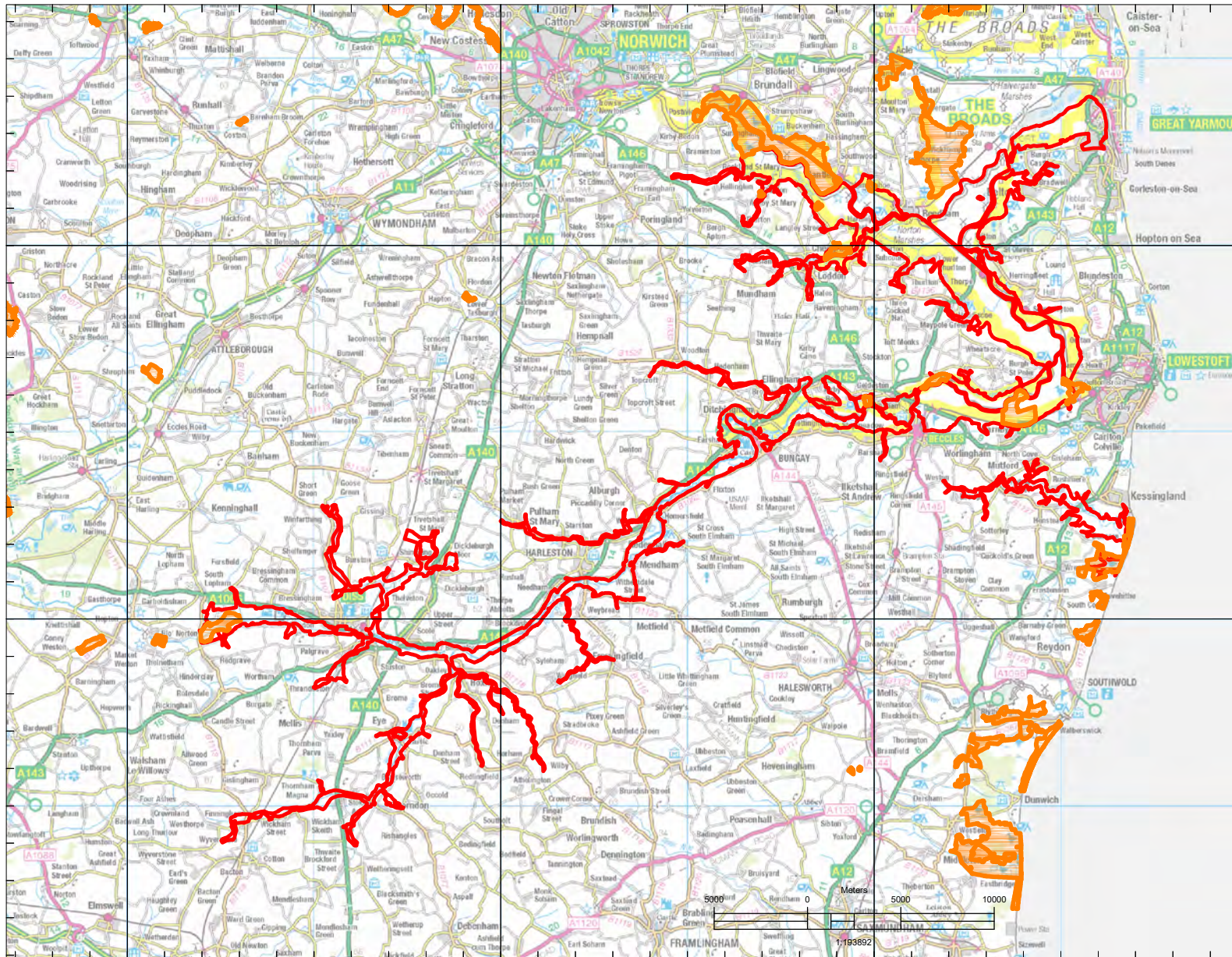
64000

30000

28000

30000

28000



60000

62000

64000

SAC

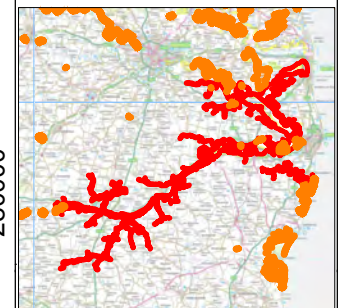


Waveney,
Lower Yare &
Loutham
Drainage Board

LEGEND

- - Board's Boundary
- SAC

KEY MAP



SCALE		SHEET NUMBER	
Best fit		© Crown Copyright and database rights [2012]. All rights reserved OS licence number 100052706.	
PLOT DATE		SAC	
17/03/2022			
FILE NAME			
SAC2.dwg			

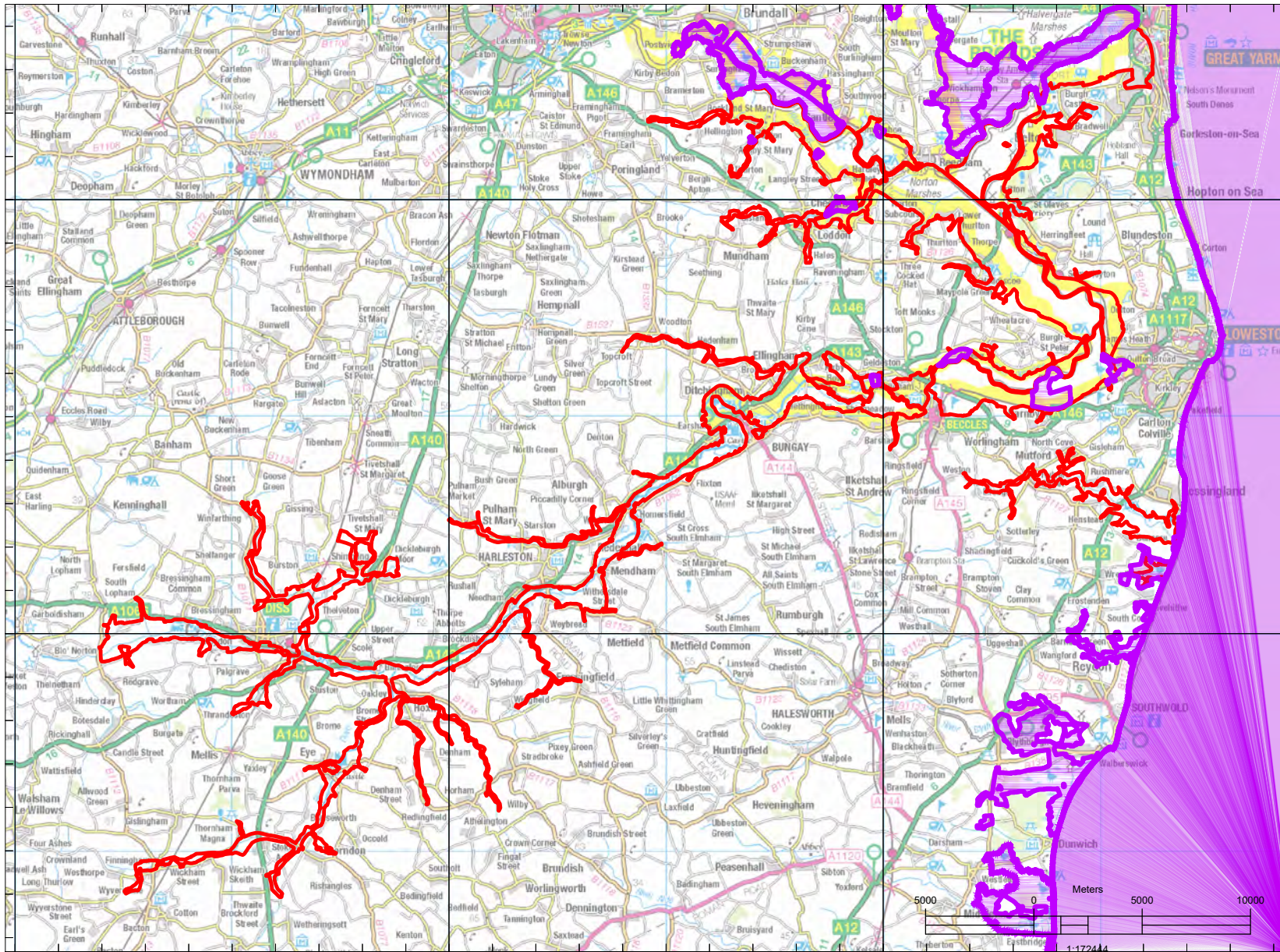
60000

62000

64000

30000

28000



60000

62000

64000

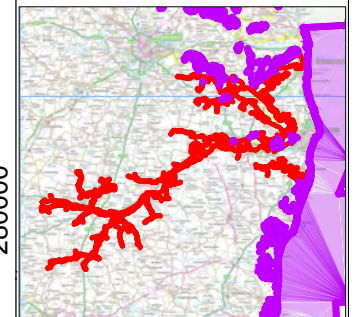
SPA



LEGEND

- - Board's Boundary
- SPA

KEY MAP



SCALE	SHEET NUMBER
-------	--------------

Best fit	© Crown Copyright and database rights [2012]. All rights reserved OS licence number 100052706.
----------	--

PLOT DATE	SPA
-----------	-----

17/03/2022

FILE NAME
SPA.dwg