



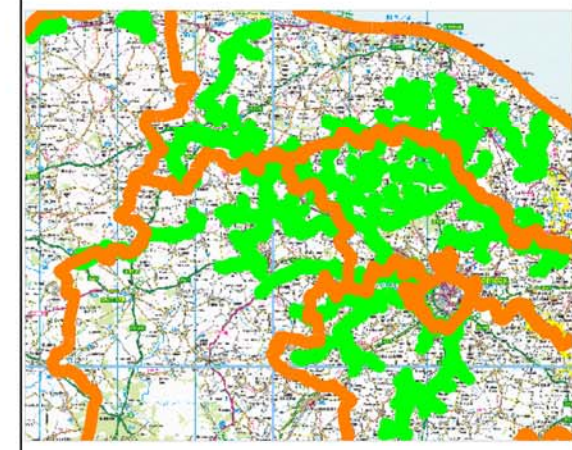




LEGEND

-  - IDB Boundary
-  - Agricultural Land &/or Buildings
-  - Other Land - special levies paid by constituent councils
-  - District / Borough Council Boundaries

KEY MAP



Crown Copyright & Database rights [2012]. All rights reserved OS licence number 100052706

SCALE	SHEET NUMBER
BEST FIT	INDEX
PLOT DATE	
26/03/2013	
FILE NAME	
NRIDB_DRS.dwg	

