
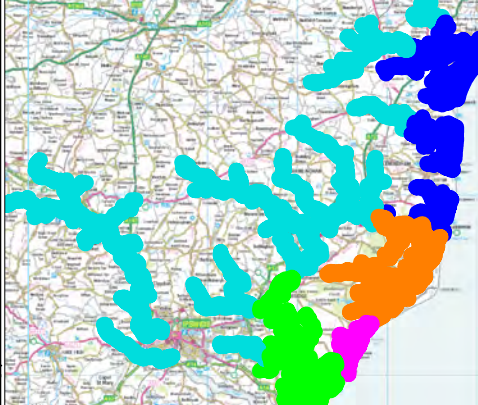



Electoral Districts	
	
MAP KEY	
<ul style="list-style-type: none"> <li>1 - Deben Estuary</li> <li>2 - Alde Estuary</li> <li>3 - Hollesley</li> <li>4 - Blyth, Minsmere &amp; Thorpness</li> <li>5 - Fluvial Rivers</li> </ul>	
KEY	
	
	
SCALE	MAP No.
Best fit	Index
PLOT DATE	
28/08/2015	Reproduced by permission of Ordnance Survey on behalf of HMSO. © Crown copyright and database right 2012. All rights reserved. Ordnance Survey 100052705.
FILE NAME	
Electoral_Bnd_ESIDB.dwg	

