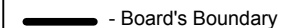
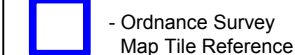


### MAP INDEX

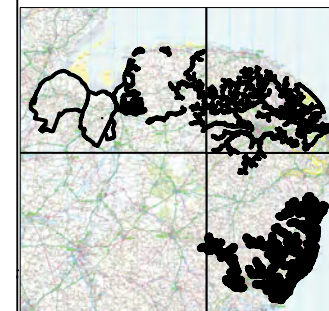


### LEGEND

-  - Board's Boundary
-  - Ordnance Survey Map Tile Reference

These are the maps maintained by the Broads IDB under section 52 of the Land Drainage Act 1991, in the manner prescribed by The Registers of Drainage Boards Regulations 1968.

### KEY MAP



SCALE	SHEET NUMBER
Best fit	BIDB
PLOT DATE	
29/01/2014	Reproduced by permission of Ordnance Survey on behalf of HMSO. © Crown copyright and database right 2012. All rights reserved. Ordnance Survey 100052705.
FILE NAME	
OSgrid.dwg	