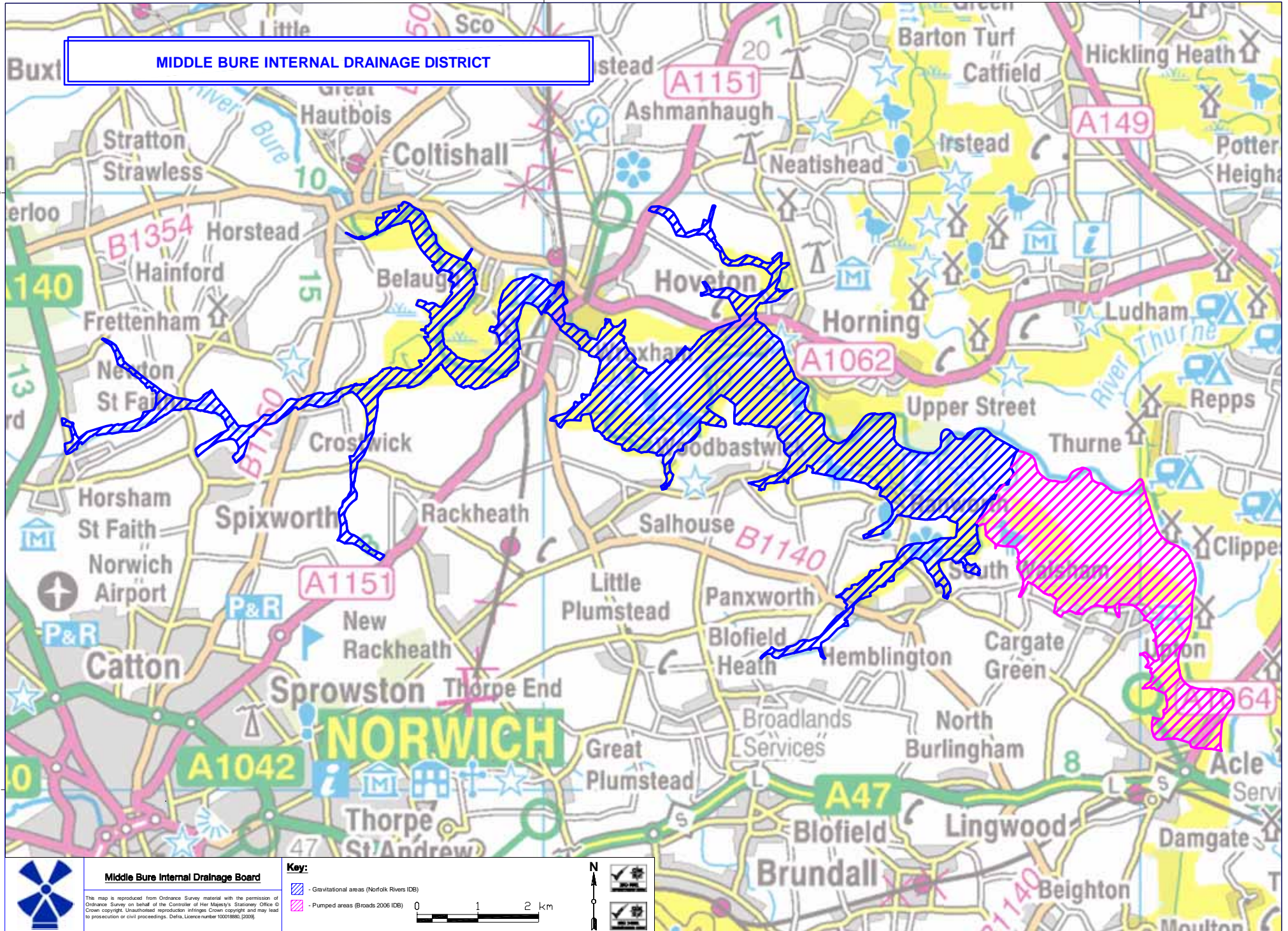




MIDDLE BURE INTERNAL DRAINAGE DISTRICT



Middle Bure Internal Drainage Board

This map is reproduced from Ordnance Survey material with the permission of Ordnance Survey on behalf of the Controller of Her Majesty's Stationary Office © Crown copyright. Unauthorised reproduction infringes Crown copyright and may lead to prosecution or civil proceedings. Data, Licence number 10001960, 2009.

Key:

-  - Gravitation areas (Norfolk Rivers IDB)
-  - Pumped areas (Broads 2006 IDB)

