




Map Index	
Sheet Number	Sheet Title
A - CMT192P	Clay Lake
B - CMT193P	Wisemans (N)
B - CMT193P	Wisemans (S)
C - CMT194P	Peartree Hill
D - CMT195P	Donningtons
E - CMT196P	Fleet Fen (N)
E - CMT196P	Fleet Fen (S)
F - CMT197P	Little Holland (N)
F - CMT197P	Little Holland (S)
F - CMT197P	Little Holland (W)
G - CMT198P	Sutton St James
H - CMT199G	Free Discharge (E)
H - CMT199G	Free Discharge (W)
H - CMT199G	Free Discharge (C)
I - CMT200P	Westmere
K - CMT201G	Lutton Leam (E)
K - CMT201G	Lutton Leam (W)
L - CMT202P	Dawsmere
M - CMT203P	Fleet Haven
N - CMT204P	Lawyers
O - CMT205G	Andersons
P - CMT206G	Holbeach River (N)
P - CMT206G	Holbeach River (S)
Q - CMT207G	Wragg Marsh
R - CMT208P	Lords
S - CMT209P	Gotts
T - CMT210P	Roses
--	Index


Index




LEGEND

- - Boards Boundary
- Hydrological Catchment

KEY MAP





SCALE	SHEET NUMBER
Best Fit	© Crown Copyright and database rights [2012]. All rights reserved OS licence number 100029527.
PLOT DATE	Index
23/07/2015	
FILE NAME	
SHIDB_webmap2013.dwg	